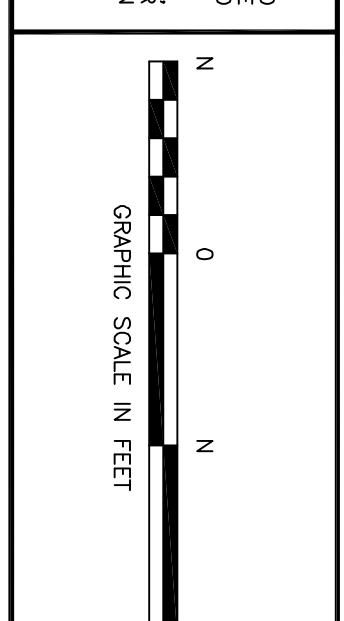


NO.	REVISION	DATE
1	REV. S.M. SHOWN	03/20/07
2	REV. S.M. SHOWN	5/5/08

NOTICE:  
 THE DRAWING AND ALL INFORMATION CONTAINED HEREIN IS AUTHORIZED FOR USE ONLY BY THE PARTY TO WHOM IT IS ISSUED. ANY OTHER USE, REPRODUCTION OR TRANSMISSION WAS CONTRACTED TO AND IS THE PROPERTY OF SCHOOOR DEPALMA. THIS DRAWING MAY NOT BE COPIED, REPRODUCED, DISSEMINATED OR USED FOR ANY OTHER PURPOSE WITHOUT THE WRITTEN CONSENT OF SCHOOOR DEPALMA, INC. ALL RIGHTS RESERVED.  
 COPYRIGHT 2008 SCHOOOR DEPALMA, INC.



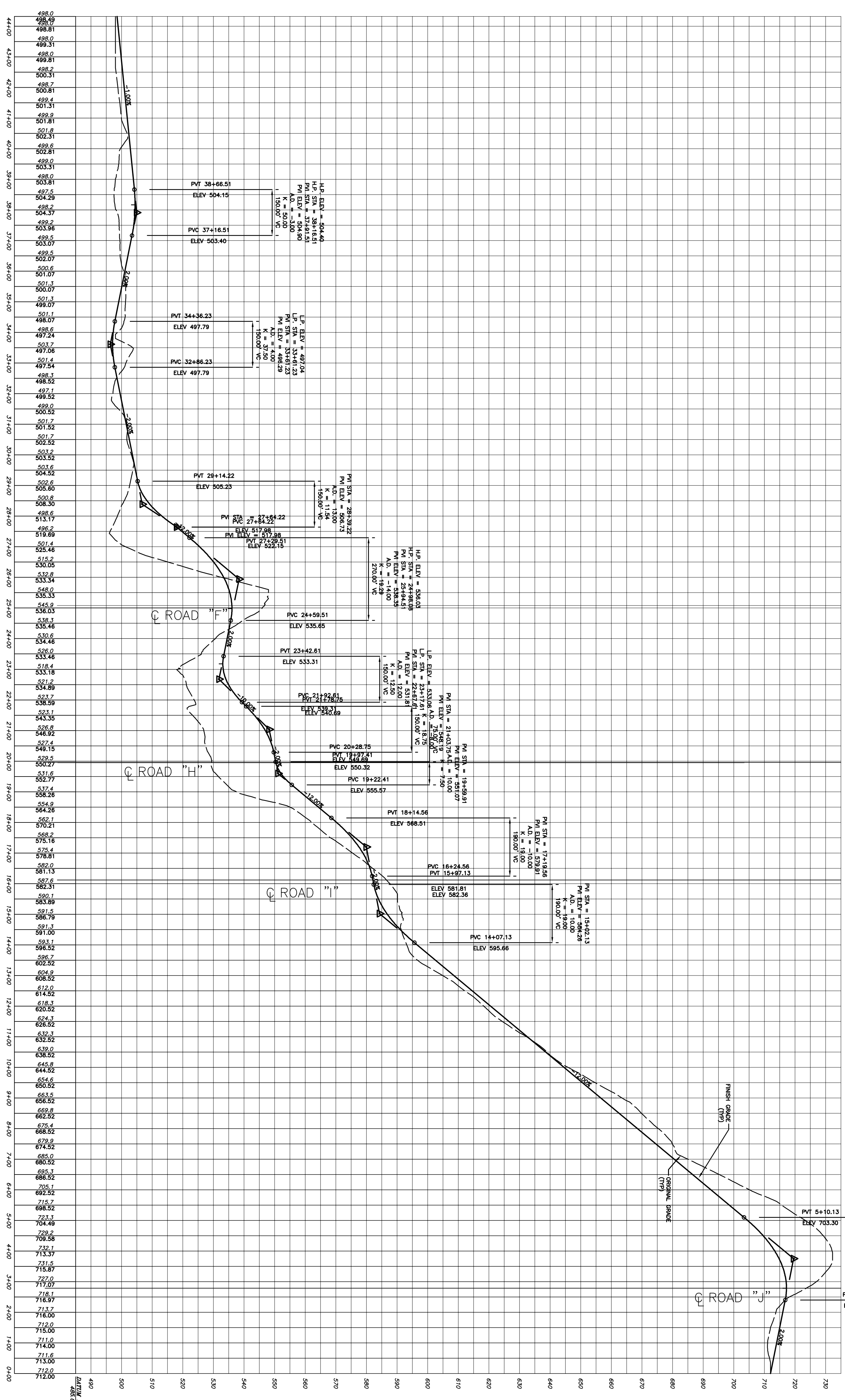
W. CHARLES UTSCHIG, JR.  
 PROFESSIONAL ENGINEER, N.Y. LIC. NO. 62303

**SCHOOOR DEPALMA**  
 Engineers and Consultants  
 NEW JERSEY • PENNSYLVANIA • NEW YORK • FLORIDA • ARIZONA • MARYLAND  
 DAMIANO LONG • a division of SCHOOOR DEPALMA

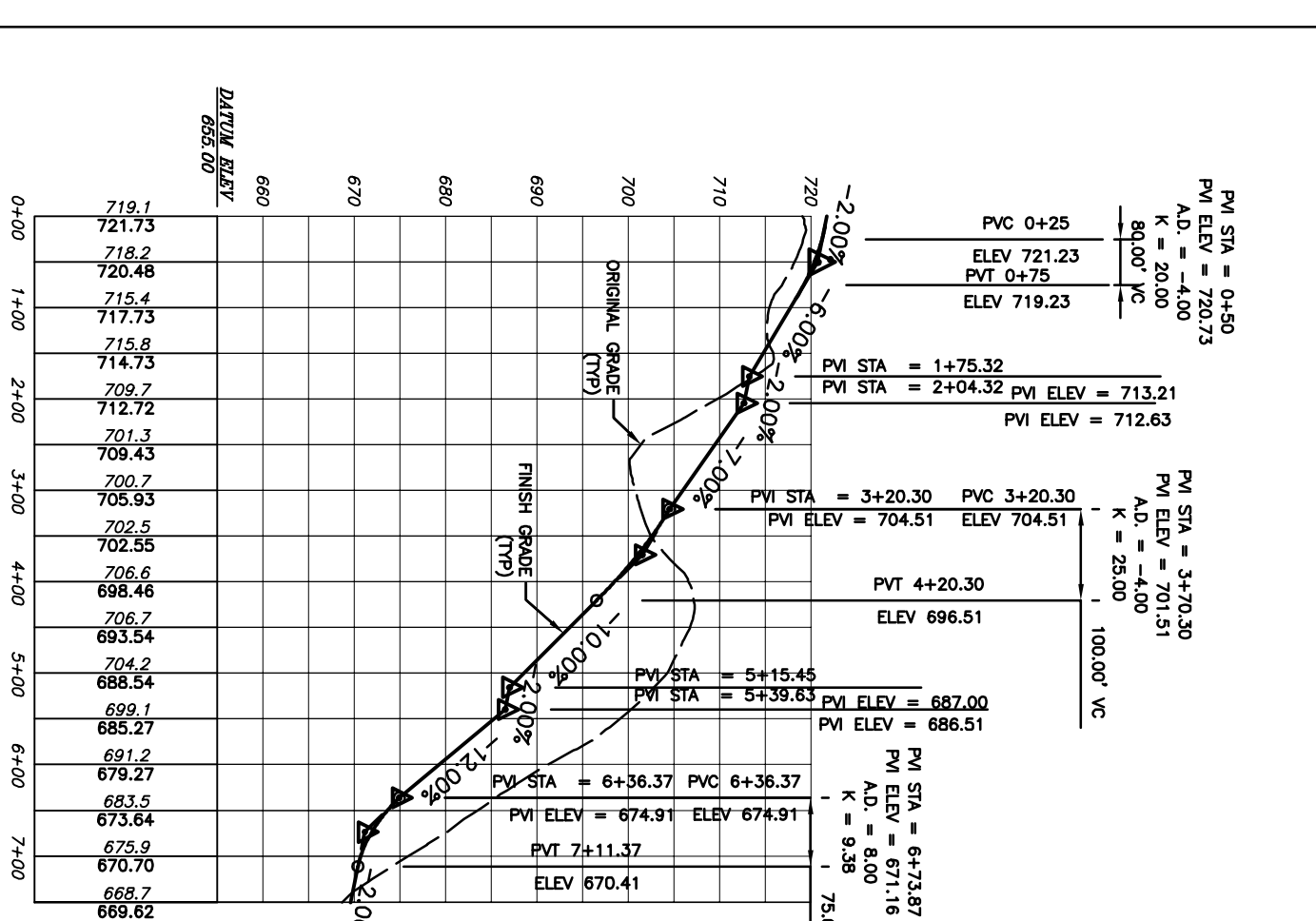
1311 MAMARONECK AVENUE  
 SUITE 1609  
 WHITE PLAINS, NY 10606  
 TEL (914) 686-1000  
 FAX (914) 686-1222

**BASHER KILL SUBDIVISION**  
 ORANGE COUNTY HOLDINGS LLC  
 ORANGE COUNTY

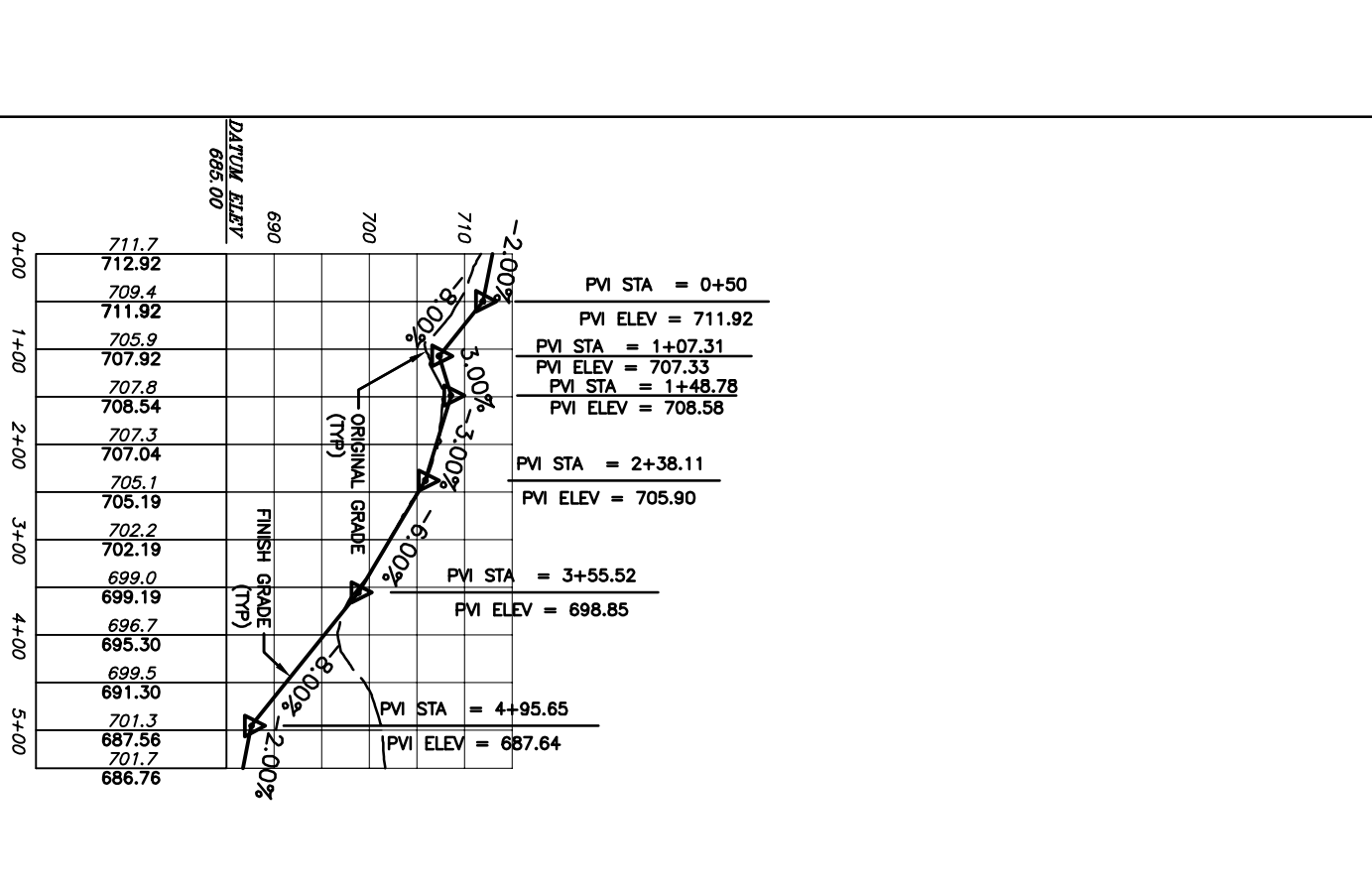
PROJECT NO. 04-03734  
 SHEET NO. 43 of 47  
 DATE 09/29/06  
 DESIGNED BY R.C. SHOWN  
 CHECKED BY D.M. SHOWN



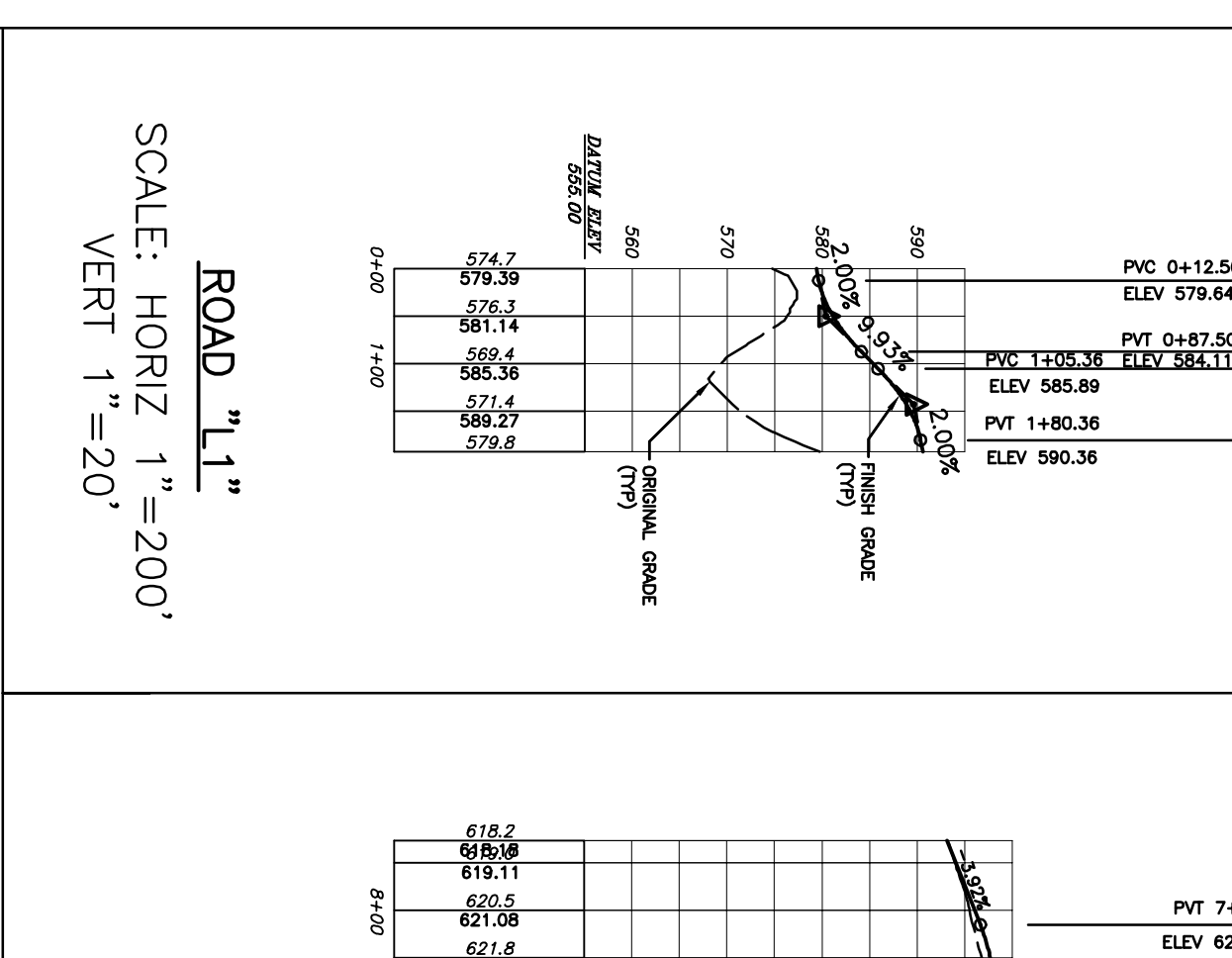
ROAD "G"  
 SCALE: HORIZ 1"=200'  
 VERT 1"=20'



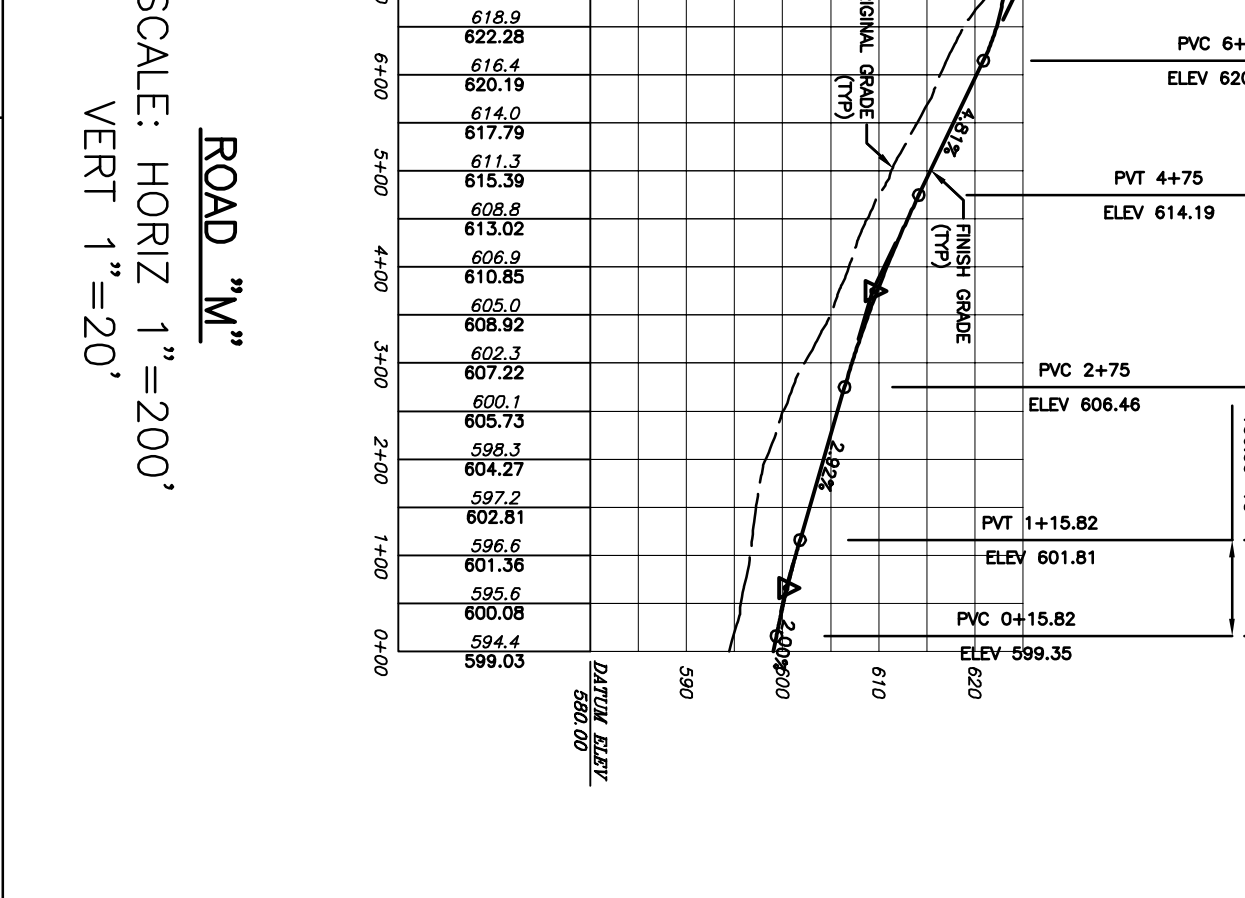
ROAD "N"  
 SCALE: HORIZ 1"=200'  
 VERT 1"=20'



ROAD "N1"  
 SCALE: HORIZ 1"=200'  
 VERT 1"=20'



ROAD "M1"  
 SCALE: HORIZ 1"=200'  
 VERT 1"=20'



ROAD "M"  
 SCALE: HORIZ 1"=200'  
 VERT 1"=20'

H.I. ELEV = 717.19  
 H.P. STA = 2478.70  
 P.M. ELEV = 719.20  
 A.D. = -14.00  
 K = 8.48  
 270.00' VC

P.M. STA = 0+00  
 P.M. ELEV = 723  
 A.D. = -2.83  
 K = 25.00' VC

P.M. STA = 1+42.86  
 P.M. ELEV = 580.39  
 A.D. = -2.81  
 K = 8.48  
 75.00' VC

H.I. ELEV = 623.16  
 H.P. STA = 7440.36  
 P.M. ELEV = 625.00  
 A.D. = -2.73  
 K = 10.839  
 170.00' VC

P.M. STA = 3+75  
 P.M. ELEV = 609.38  
 A.D. = 1.88  
 K = 10.839  
 200.00' VC

P.M. STA = 0+00.02  
 P.M. ELEV = 608.23  
 A.D. = 0.82  
 K = 10.839  
 100.00' VC